

DRAWING TITLE:

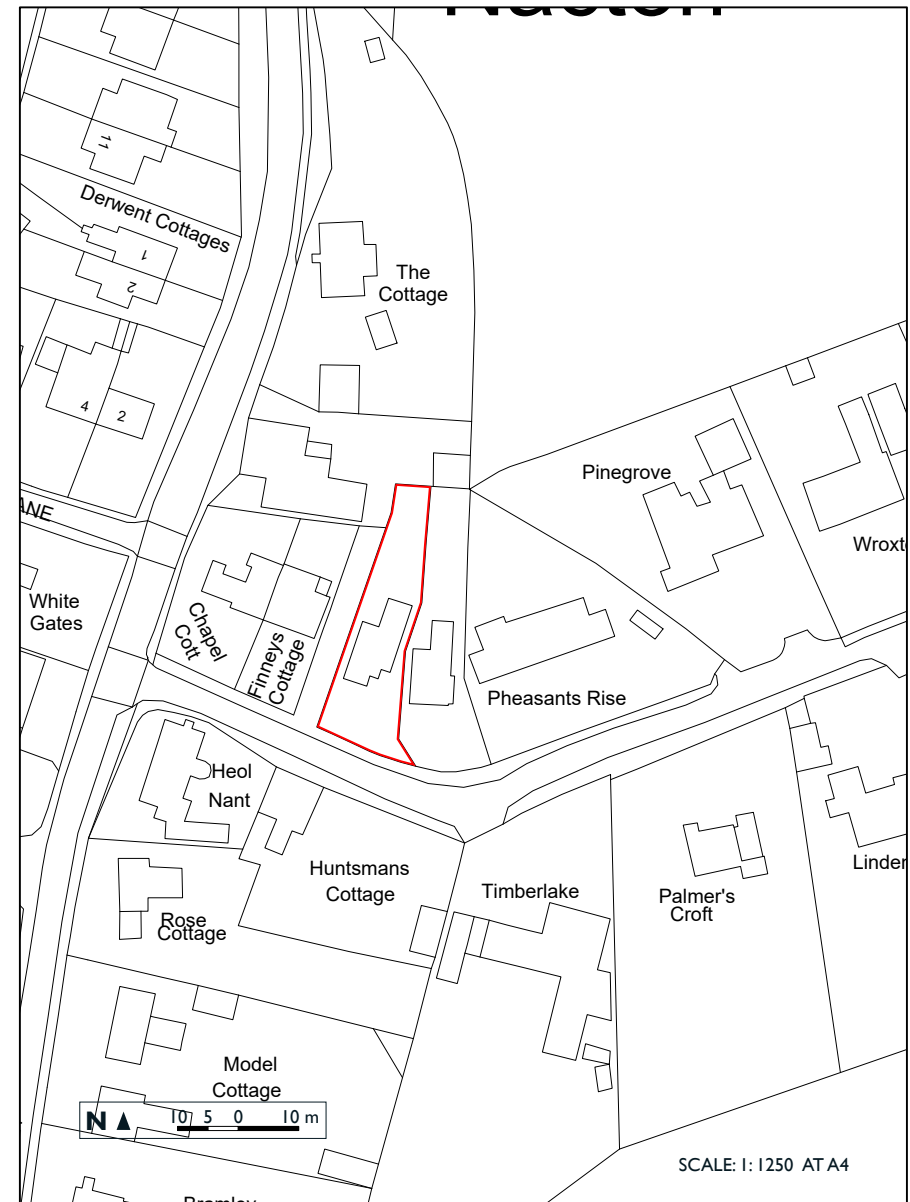
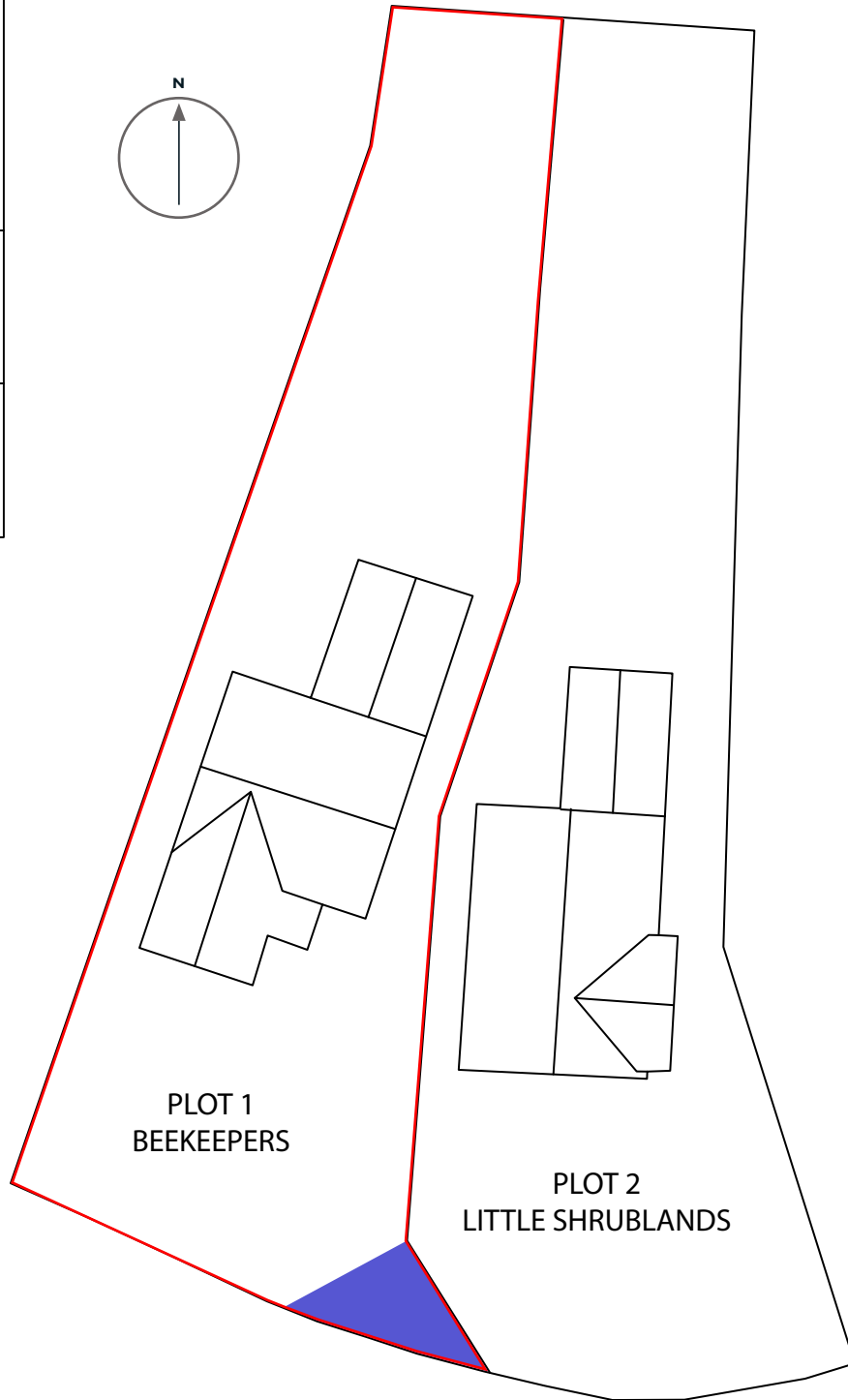
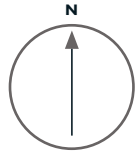
PLOT 1,  
BEEKEEPERS,  
FINNEYS DRIFT,  
NACTON,  
IPSWICH,  
IP10 0HF

DATE:




29 NOVEMBER 2018

REVISION:

1 of 1



SCALE: 1: 1250 AT A4

<ul style="list-style-type: none"><li> RED OUTLINE INDICATES THE DEMISE OF THE TITLE</li><li> BLUE SHADED AREA IS SHARED ACCESS WITH UNDERGROUND SERVICES.</li></ul>	<p>SCALE: 1: 250 AT A4</p>  <p>SCALE: For the plan to be to scale, the above scale bar must measure correct when printed (for example 5cm)</p>
--	---